



# Willoughby Hills and North Chagrin Reservation Trail Connections

Board of Park Commissioners

December 18, 2025





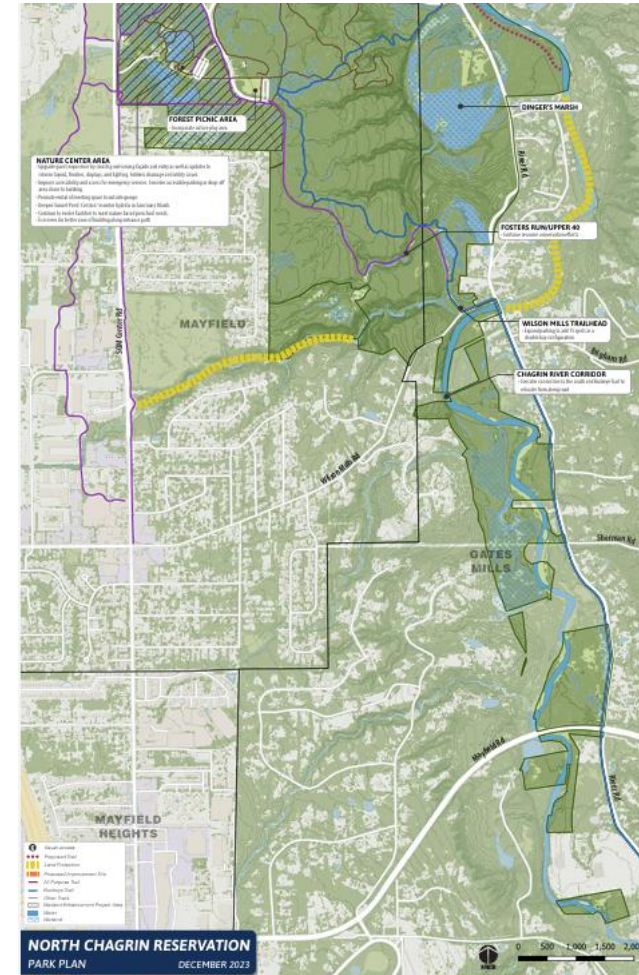
# Willoughby Hills / North Chagrin Reservation Connections



# Willoughby Hills / North Chagrin Reservation Connections

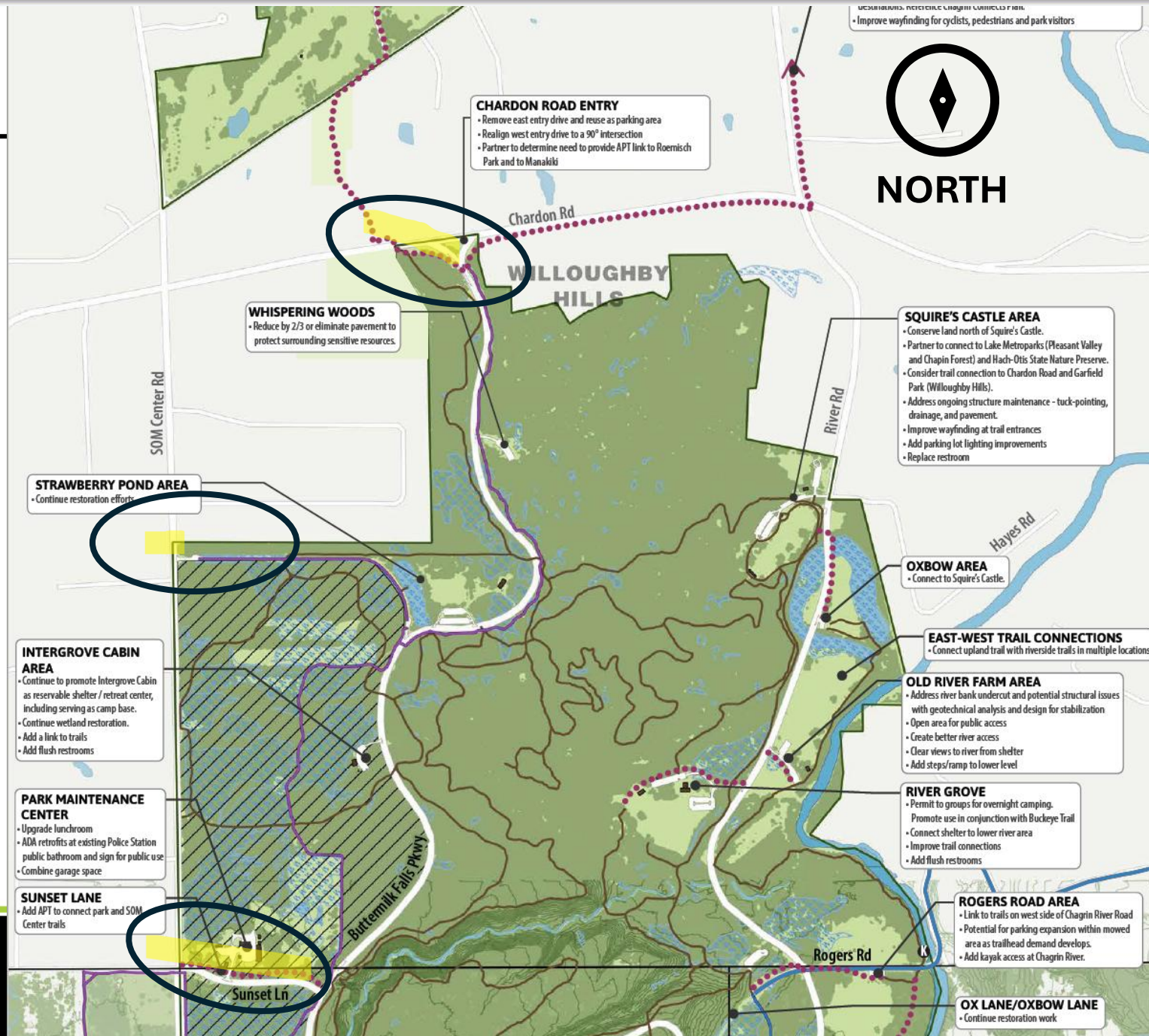
- **2016** – Discussions between the City of Willoughby Hills and Cleveland Metroparks about possible connections as part of the city's Sidewalk and Multi-use Feasibility Study
- **2023** – Proposed all purpose trail (APT) links within the park are shown on the Reservation Plan
  - Sunset Lane connecting Buttermilk Falls Parkway APT to SR 91 / SOM Center Rd
  - Strawberry Lane connecting the existing APT to SR 91 / SOM Center Rd
  - Buttermilk Falls Pkwy connecting the existing APT north to US 6 / Chardon Rd
- **2025 – February** – Willoughby Hills applies for grant funding, Cleveland Metroparks portions of the project serve as match
- **2025 – November** – \$500,000 grant awarded to Willoughby Hills

# Willoughby Hills / North Chagrin Reservation Connections





# North Chagrin Reservation Plan (2023)



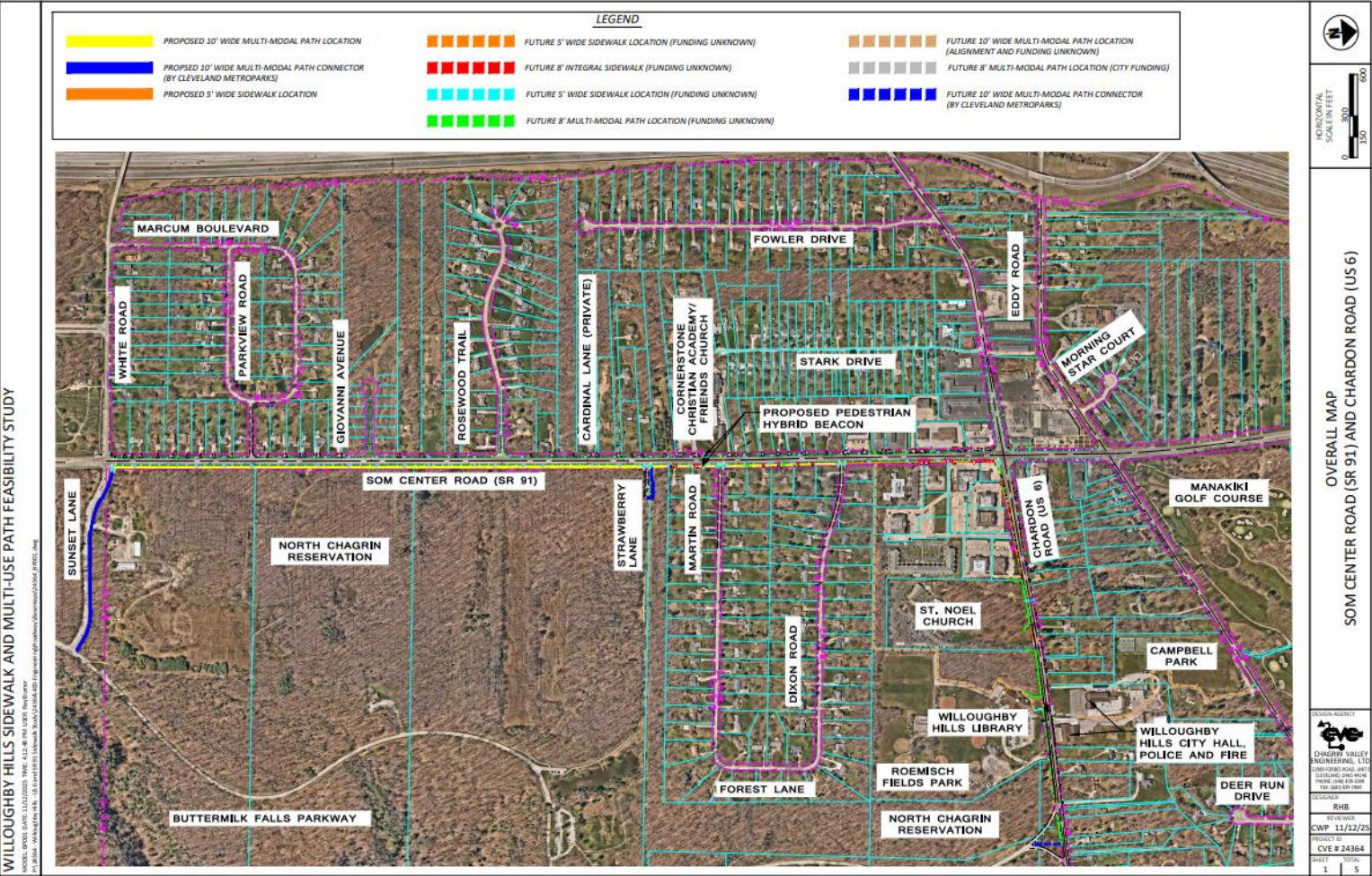


# North Chagrin Reservation Plan (2023)



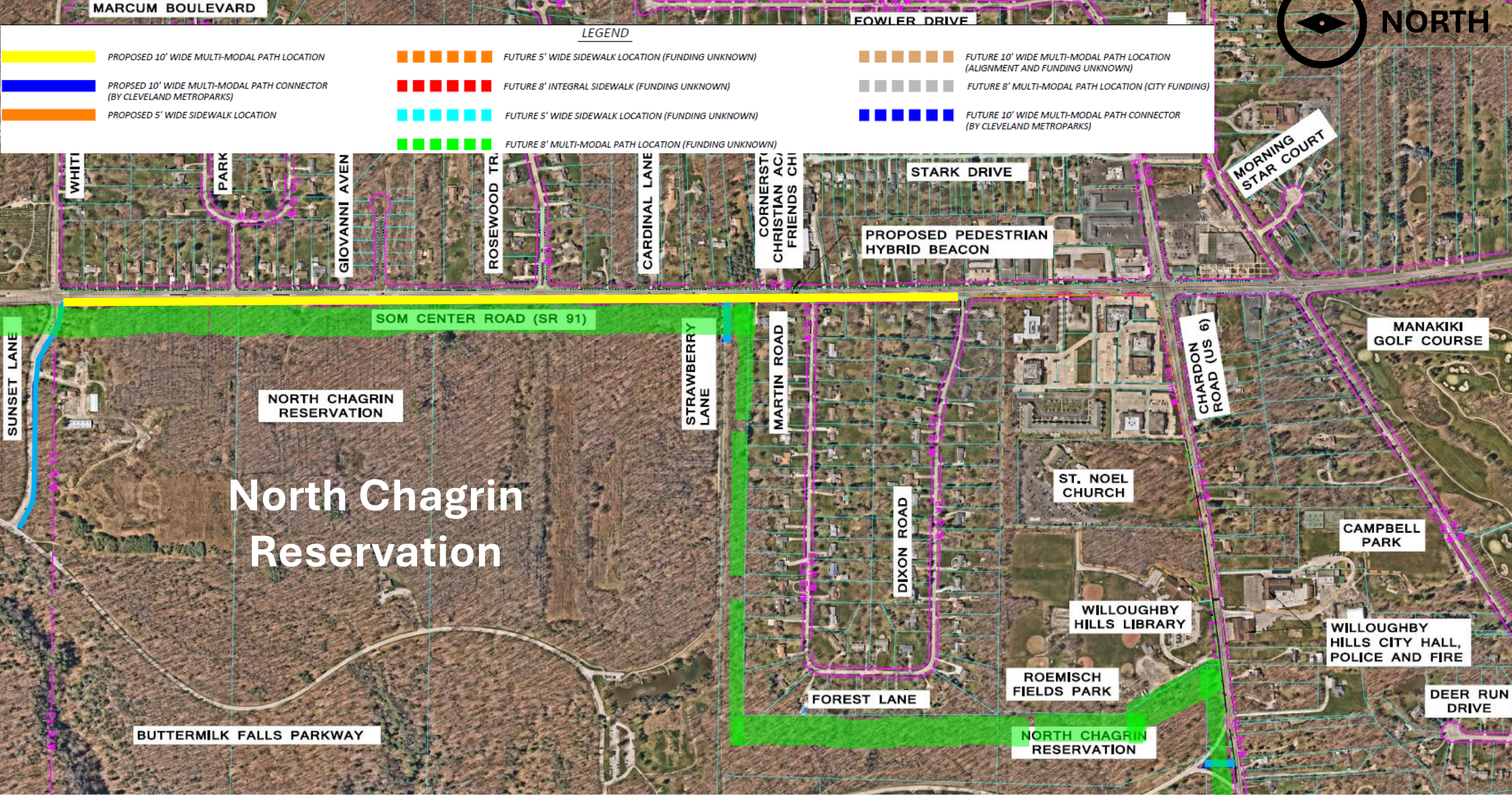


# Willoughby Hills Trail and Sidewalk Plan






# City of Willoughby Hills Trail and Sidewalk Plan





# SOM Center Road All Purpose Trail





# Willoughby Hills Proposed Schedule

- **2026** – Project design and right of way
- **2027** – Construction







# Willoughby Hills and North Chagrin Reservation Trail Connections

Board of Park Commissioners

December 18, 2025

