



Cleveland Metroparks®

# PATHFINDER

MAPS OF THE EMERALD NECKLACE



Powered by



PNC



# MESSAGE FROM CLEVELAND METROPARKS CEO



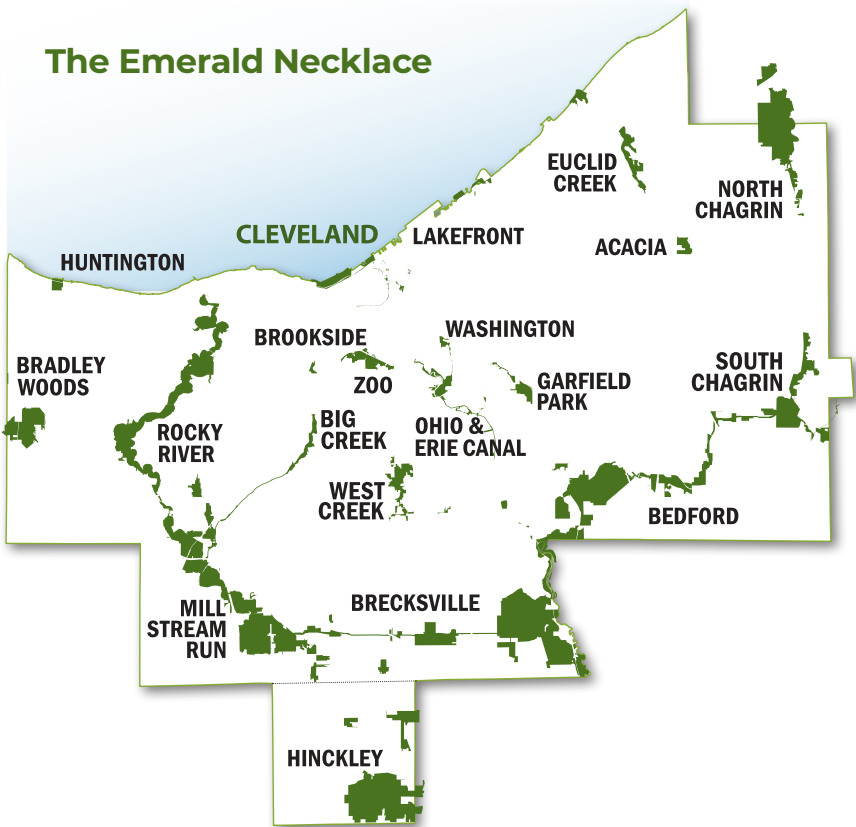
Chief Executive Officer  
Brian M. Zimmerman

With over a century of stewardship, our Emerald Necklace continues to be one of our region’s most valuable public resources, offering opportunities for connection, restoration and recreation. Today, more than ever, we recognize how essential clean, safe and accessible park spaces are to building a healthier, stronger, and more connected region.

Cleveland Metroparks contributes \$873 million annually to the regional economy by enhancing property values, improving air and water quality, attracting tourism, providing recreational and transportation opportunities, and advancing community health. Visitation continues to grow, surpassing 19 million recreational visitors annually. And we’re building for the future – with more connections, access and amenities to welcome, engage and inspire our communities.

In Northeast Ohio, Cleveland Metroparks is part of the fabric of daily life. Our Emerald Necklace brings people together – across neighborhoods, generations, and backgrounds. Parks are where families gather, where friends connect, where people find solace and adventure, and where our next generation of environmental stewards learn and grow.

Our award-winning Park District’s 18 reservations, nine golf courses and Zoo exist for all and everyone can experience Cleveland Metroparks in their own unique way. It is in these personal connections that the true spirit of the park system lives on. With this Pathfinder, I hope you build on your journey and find Your Time and Your Place within our Emerald Necklace.



## Our Mission:

Protecting nature, connecting communities  
and inspiring conservation of our world.

# INDEX

- 1 By the Numbers
- 2 Acacia Reservation
- 3 Bedford Reservation
- 5 Big Creek Reservation
- 6 Bradley Woods Reservation
- 7 Brecksville Reservation
- 9 Brookside Reservation
- 10 Cleveland Metroparks Zoo
- 11 Euclid Creek Reservation
- 12 Garfield Park Reservation
- 13 Hinckley Reservation
- 14 Huntington Reservation
- 15 Lakefront Reservation
- 17 Mill Stream Run Reservation
- 19 North Chagrin Reservation
- 20 Ohio & Erie Canal Reservation
- 21 Rocky River Reservation
- 23 South Chagrin Reservation
- 24 Washington Reservation
- 25 West Creek Reservation
- 26 Golf Courses
- 27 Plan Your Event
- 28 The Gift of Nature/Directory



Cleveland  
Metroparks®

# KEY

## General Info

- Birding/Wildlife Viewing
- Boat Trailer Parking
- Culture/History
- Horse Trailer Parking
- Parking
- Restroom
- Police Station
- Scenic View

## Trails

- All Purpose Trail
- Backcountry Camping
- Bridle Trail
- Fitness Stations
- Hiking Trail
- Information Kiosk
- Mountain Bike Trail

## Picnic Areas

- Picnic Area
- Picnic Shelter
- Reservable Picnic Shelter

## Food/Gifts

- Dining
- Concession
- Retail

## Recreation

- Archery
- Ball Field
- Basketball Court
- Beach Access
- Cross-country Skiing
- Disc Golf
- Fishing Area
- FootGolf
- Golf
- Playground
- Sledding
- Snowshoeing
- Swimming Area
- Toboggan Chute
- Volleyball Courts
- Zip Line Course & Axe Throwing

## Boating

- Boat Launch
- Boat Dock
- Paddling Access
- Kayak & Paddle Sport Rentals
- Marina

# CLEVELAND METROPARKS BY THE NUMBERS

BEST PARK IN THE NATION

**5-TIME**



**WINNER**

National Gold Medal Award for Excellence  
in Park and Recreation Management



**18** Park  
Reservations



MORE THAN  
**325 MILES**  
of hiking, biking, bridle  
and all-purpose trails

MORE THAN  
**25,000**  
acres across

**49** diverse  
communities

**5** Nature  
Centers

Outdoor Experiences  
hosted OVER  
**7,000**  
programs annually

**19 MILLION**  
recreational visits



MORE  
THAN **75**  
rental facilities

**19-TIME**

award winner for one of the best  
places to work in Northeast Ohio



MORE THAN  
**135,000**  
hours donated  
by more than  
**7,000**  
volunteers  
in 2024



**2,000** ANIMALS  
from around the world at  
Cleveland Metroparks Zoo

**9** Scenic Golf  
Courses

**2** Championship  
Layouts

Manakiki and Sleepy Hollow  
listed in *Golfweek's* Best Public  
Courses 2025

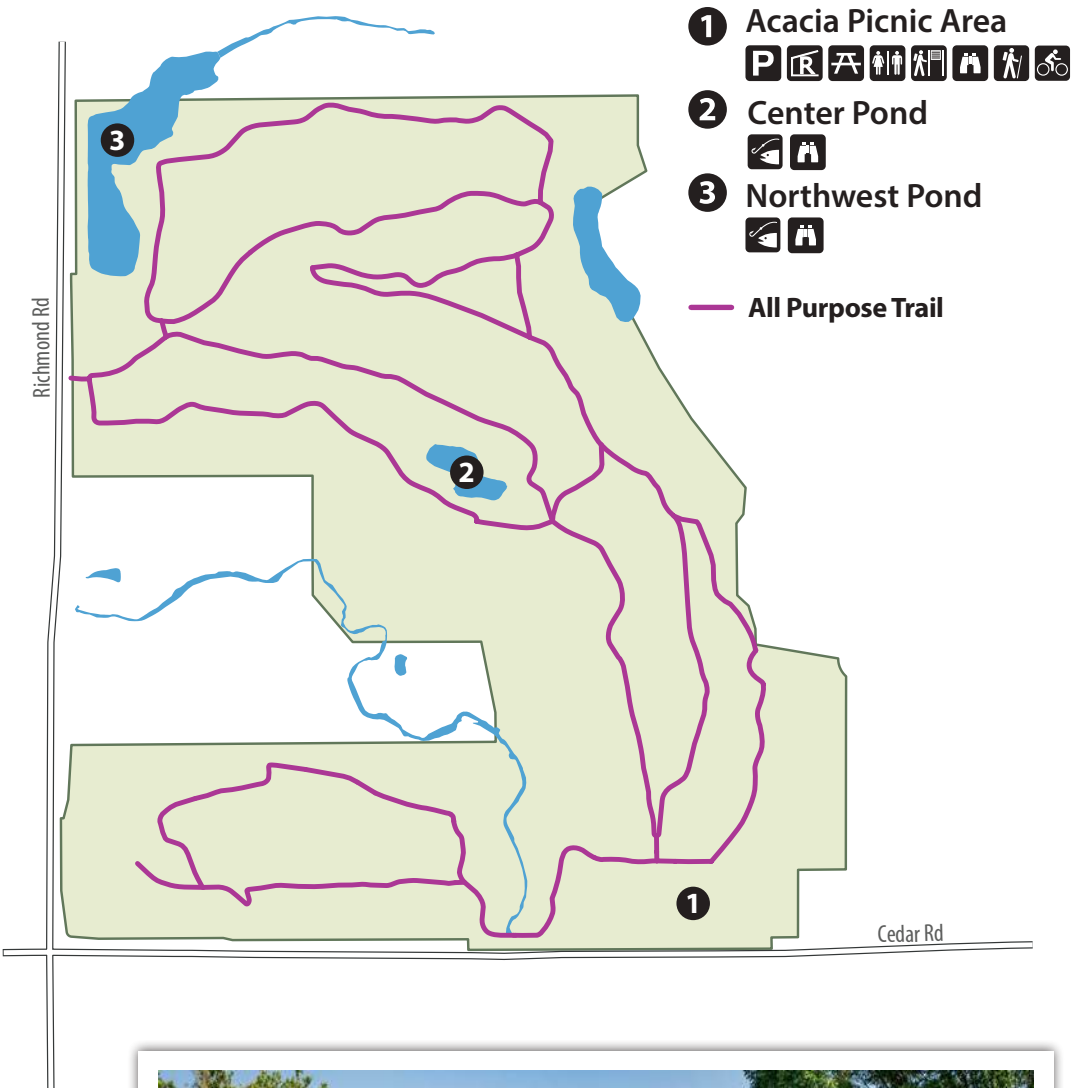


\*2024 facts & figures



# ACACIA RESERVATION

Acacia Reservation, formerly a private country club and golf course, has undergone significant transformation to restore its natural beauty. Over 10,000 native plants and trees have been planted, eight acres of wetlands have been created, and work has been done to improve the health of Euclid Creek and its tributaries. Guests can enjoy exploring more than four miles of trails and the abundant wildlife that have returned to this green oasis.






# BEDFORD RESERVATION








Bedford Reservation's primary resource is Tinker's Creek and its 220-foot deep gorge, designated as a National Natural Landmark in 1968. A scenic parkway and all purpose trail traverse the park parallel to Tinker's Creek. With over a half-dozen waterfalls including the Great Falls of Tinker's Creek as well as nearly ten miles of mountain biking trails, the reservation is a popular destination for adventurers. New amenities include the free Astorhurst Disc Golf Course and the seasonal Tinker's Creek Eats & Treats that overlooks the restoration of a former golf course. The reservation is linked directly to Cuyahoga Valley National Park and Summit Metro Parks through the Bike & Hike Trail.

- 1



Dunham Park

P   
- 2








Astorhurst Park

P       
- 3




Astorhurst Disc Golf

P  
- 4




Hemlock Creek Picnic Area

P       
- 5




Hermit's Hollow Picnic Area

P   
- 6




Alexander Trailhead

P   
- 7




Dunham Trailhead

P   
- 8




Egbert Trailhead

P   
- 9


Overlook Lane Trailhead

P   
- 10

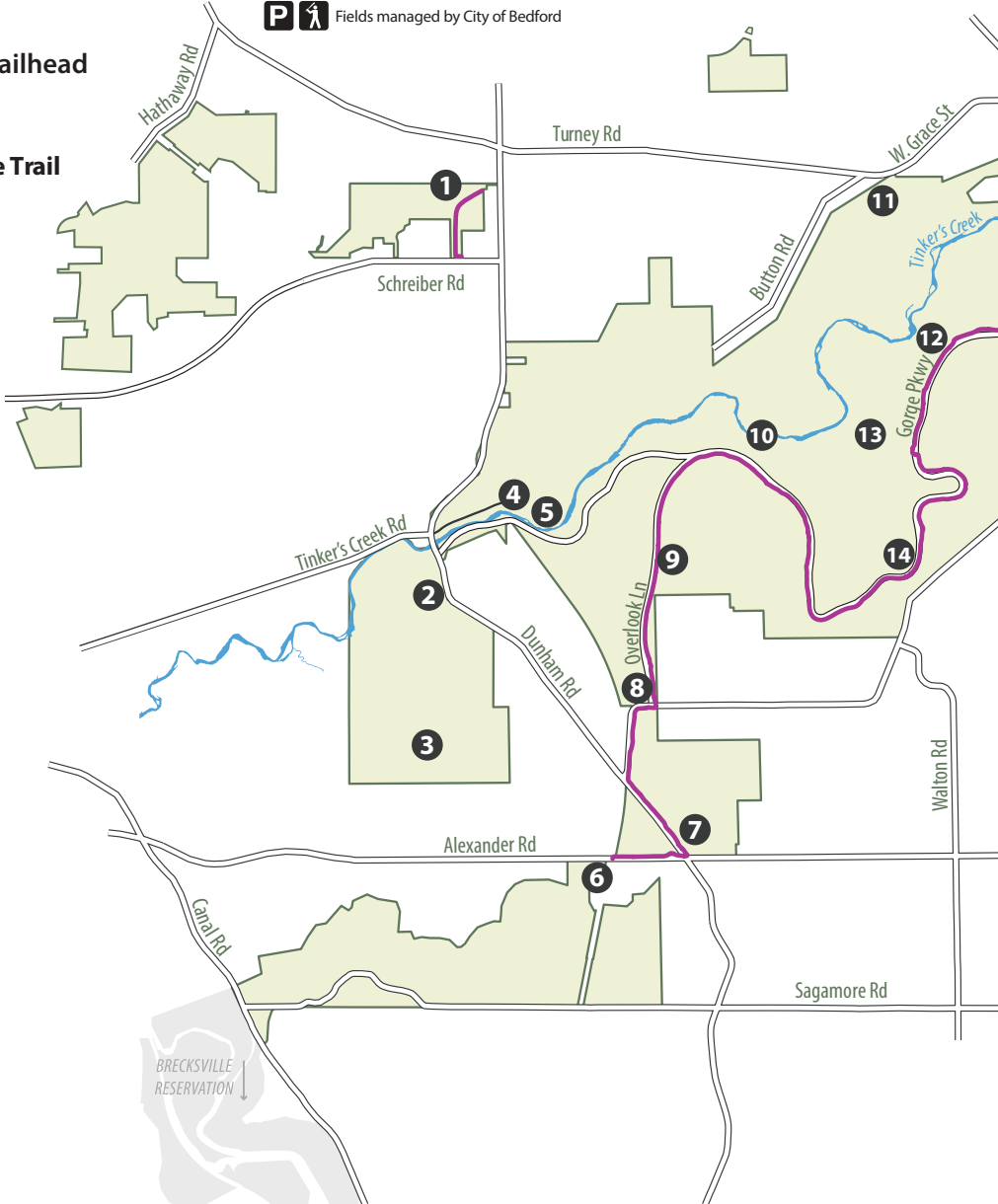
Tinker's Creek Gorge Scenic Overlook

P   
- 11


Hutchinson Field

P  Fields managed by City of Bedford

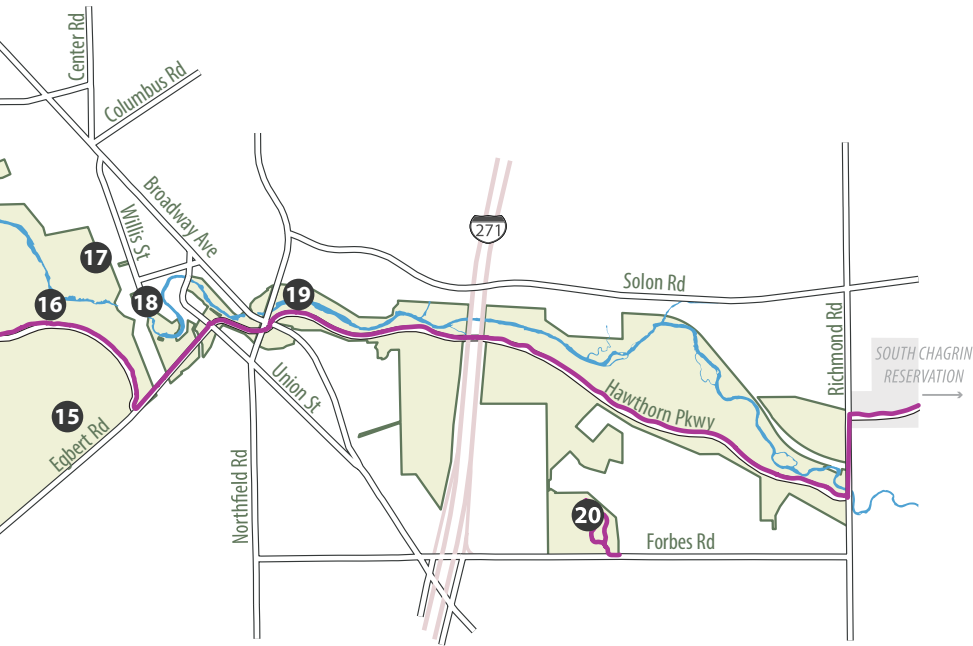
 All Purpose Trail







Bridal Veil Falls



**12 Little Overlook**



**13 Lost Meadows Picnic Area**



**14 Bridal Veil Falls**



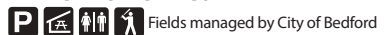
**15 Shawnee Hills Golf Course**



**16 Egbert Picnic Area**



**17 Willis Picnic Area**



**18 Viaduct Park**



**19 Broadway Trailhead**



**20 Forbes Woods Picnic Area**



# BIG CREEK RESERVATION

Big Creek Reservation serves primarily as an urban greenway, winding along Big Creek through the southwest suburbs of Cuyahoga County and connecting to Mill Stream Run Reservation via the all purpose trail. Several scenic picnic areas are found along Big Creek and the parkway. The highlight of the reservation is the Lake-to-Lake Trail, a 2.4-mile all purpose trail that connects Lake Abram to Lake Isaac and traverses the largest remaining wetland complex in the county. The Engle Road Connector Trail offers a new alternative route to reach the midpoint of the otherwise linear Lake-to-Lake Trail.





# BRADLEY WOODS RESERVATION

Bradley Woods Reservation is filled with deep swamp forests, over four miles of hiking trails and the quiet Bunns Lake, a popular spot for viewing waterfowl. The park sits atop a massive formation of Berea sandstone that can still be seen in old quarry sites within the reservation. It is also one of the few remaining examples of swamp forest within Cuyahoga County, with large tracts of relatively undisturbed woodlands of pin oak, yellow birch, sour gum, red maple and tulip trees.

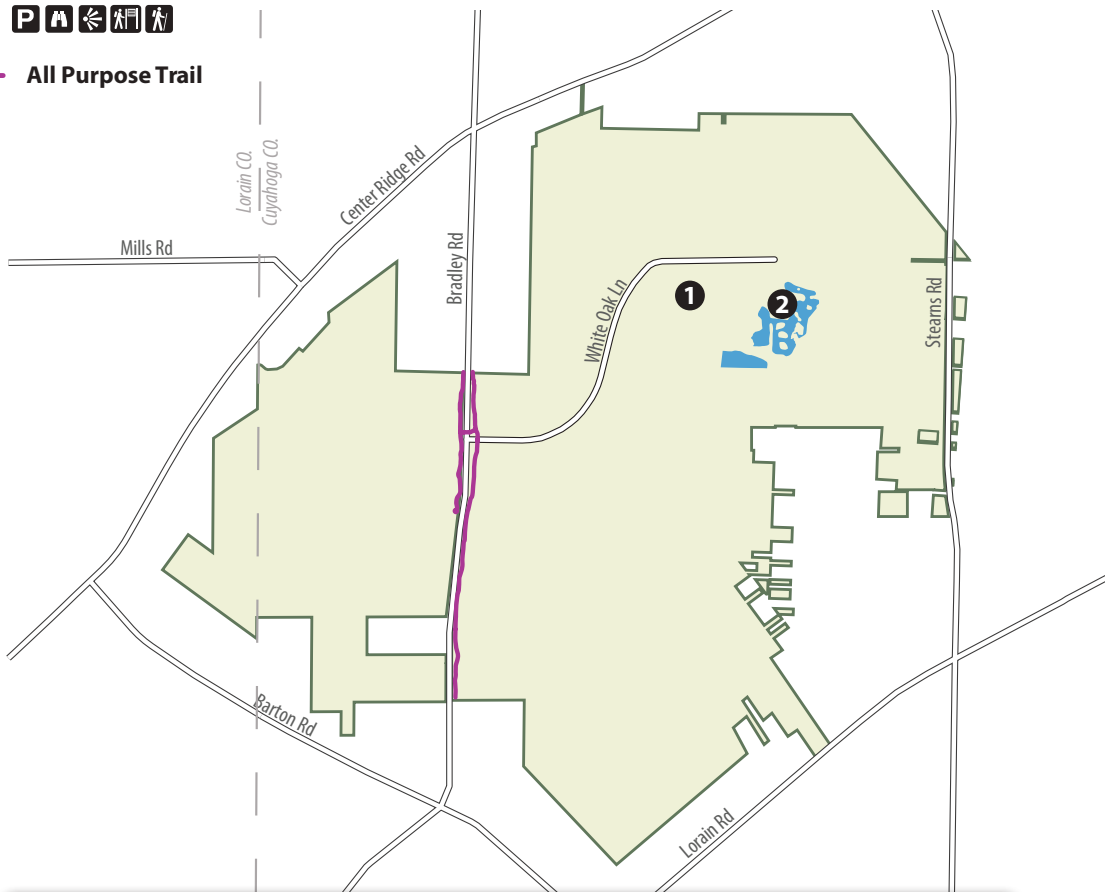
**1 Codrington Shelterhouse Picnic Area**



**2 Bunns Lake Wildlife Area**



**— All Purpose Trail**



Bunns Lake Wildlife Area

# BRECKSVILLE RESERVATION

Brecksville Reservation is the largest of Cleveland Metroparks 18 reservations at over 4,300 acres. It offers a variety of recreational opportunities including 43 miles of diverse and scenic trails, such as the Gorge Loop Trail that provides first-time access down into the beautiful Chippewa Creek Gorge and My Mountain Trail Overlook that perches high above the valley below. The reservation also includes Sleepy Hollow and Seneca golf courses and Andrews Nature Play Area. The historic Brecksville Nature Center, adjacent Trailside Program Center and three-acre tall grass prairie offer opportunities to learn and explore this rugged and scenic park.

- 1

York Archery Range

P
- 2

Aukerman Park Picnic Area

P
- 3

Stuhr Woods Picnic Area

P
- 4

Seneca Golf Course

P
- 5

Sleepy Hollow Golf Course

P
- 6

Squire Rich Historical Museum

P
- 7

Chippewa Creek Gorge Scenic Overlook

P
- 8

Andrews Nature Play Area

P
- 9

Harriet Keeler Memorial Picnic Area

P
- 10

Harriet Keeler Memorial Woods

P
- 11

Brecksville Nature Center & Trailside Program Center

P
- 12

Meadows Picnic Area

P
- 13

Deer Lick Cave

P
- 14

Ottawa Point Picnic Area

P
- 15

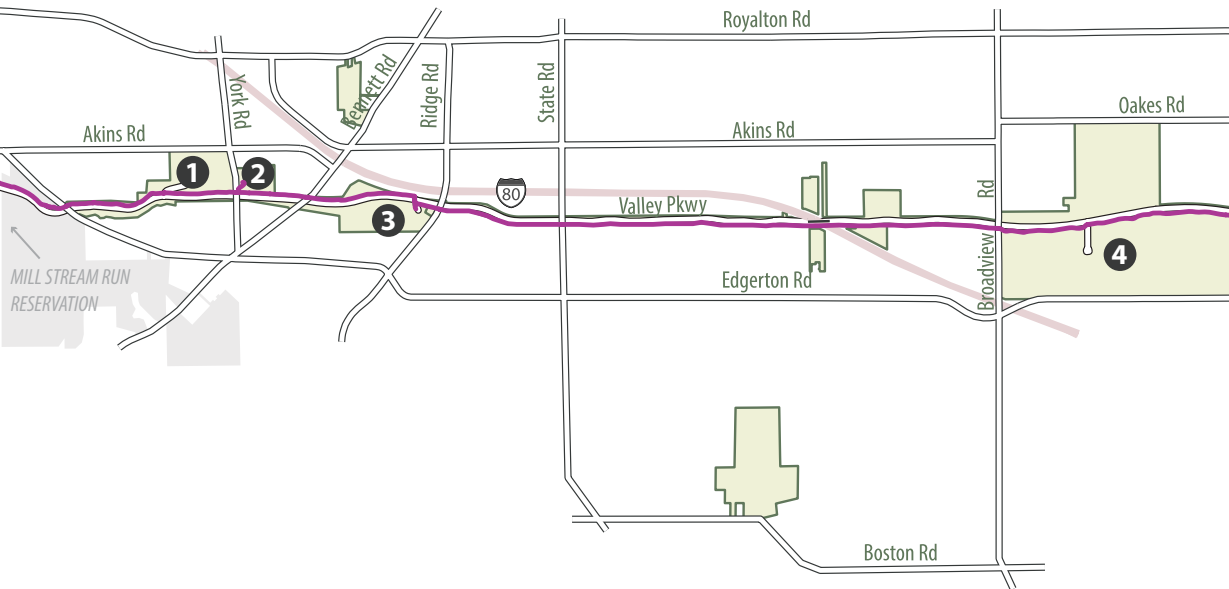
Ottawa Overlook Backcountry Sites

P
- 16

Oak Grove Picnic Area

P

All Purpose Trail







**17 Lower Chippewa Picnic Area**



**18 Plateau Picnic Area**

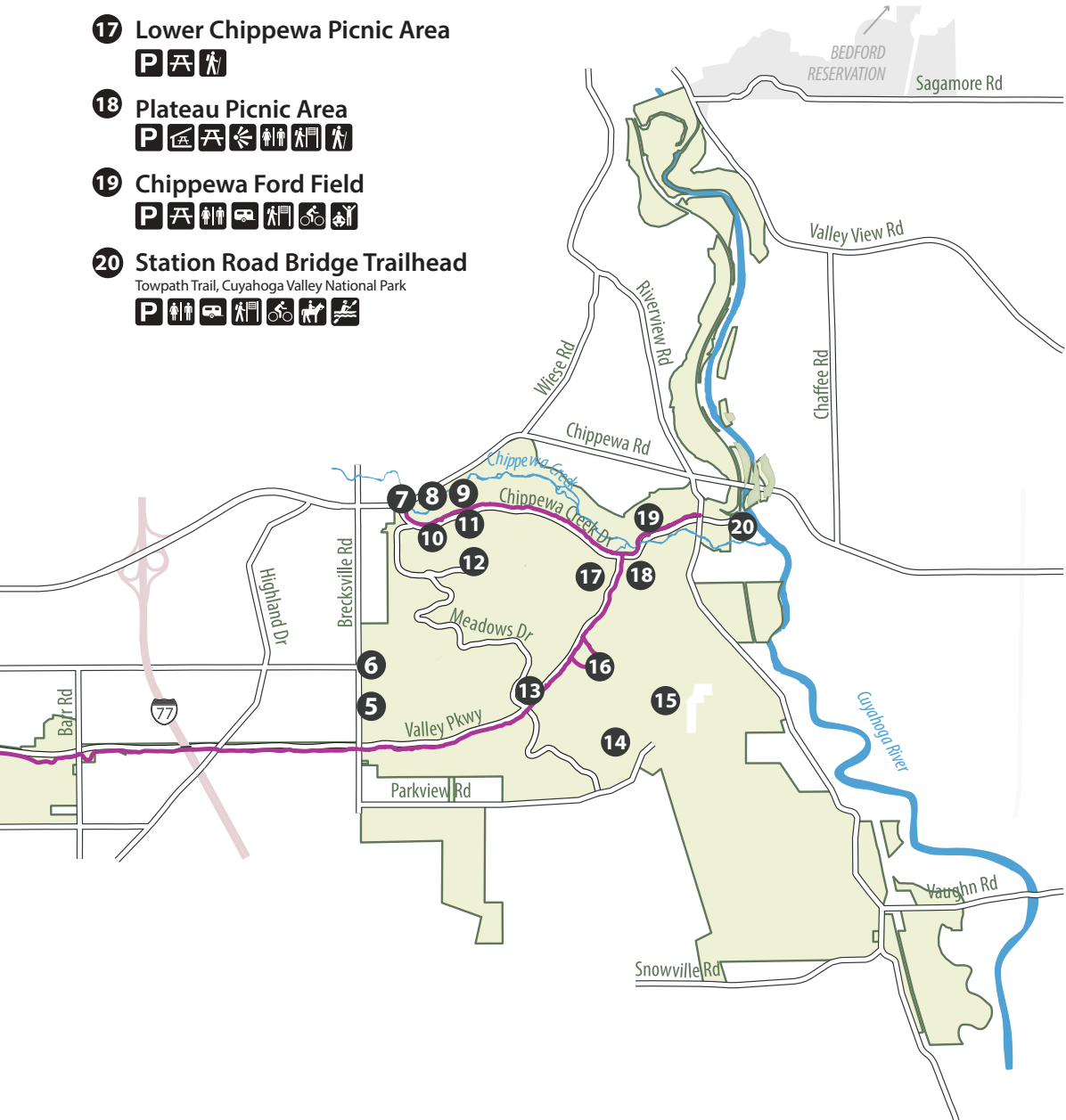


**19 Chippewa Ford Field**



**20 Station Road Bridge Trailhead**

Towpath Trail, Cuyahoga Valley National Park



# BROOKSIDE RESERVATION

Brookside Reservation is located along the Big Creek Valley and has remained a recreational hub in Cleveland for over a century. Ball fields, including the Jim Thome All-Star Complex, offer opportunities for football, soccer and baseball. The reservation's wooded hillsides, all purpose trail and stream corridor provide attractive spots for picnickers, walkers, cyclists and other guests. Brookside Reservation is also home to the nationally renowned Cleveland Metroparks Zoo.

- 1

Cherry Tree Grove

P [Icons: picnic table, tent, wheelchair]
- 2

Meadow Ridge Picnic Area

P [Icons: picnic table, tent, wheelchair, bicycle]
- 3

Jim Thome All-Star Complex

Rose II, Elder II & Talty Fields

P [Icons: picnic table, tent, wheelchair, bicycle]
- 4

Football/Soccer Fields

P
- 5

Brookside Valley Event Site

P [Icons: tent, wheelchair, bicycle]
- 6

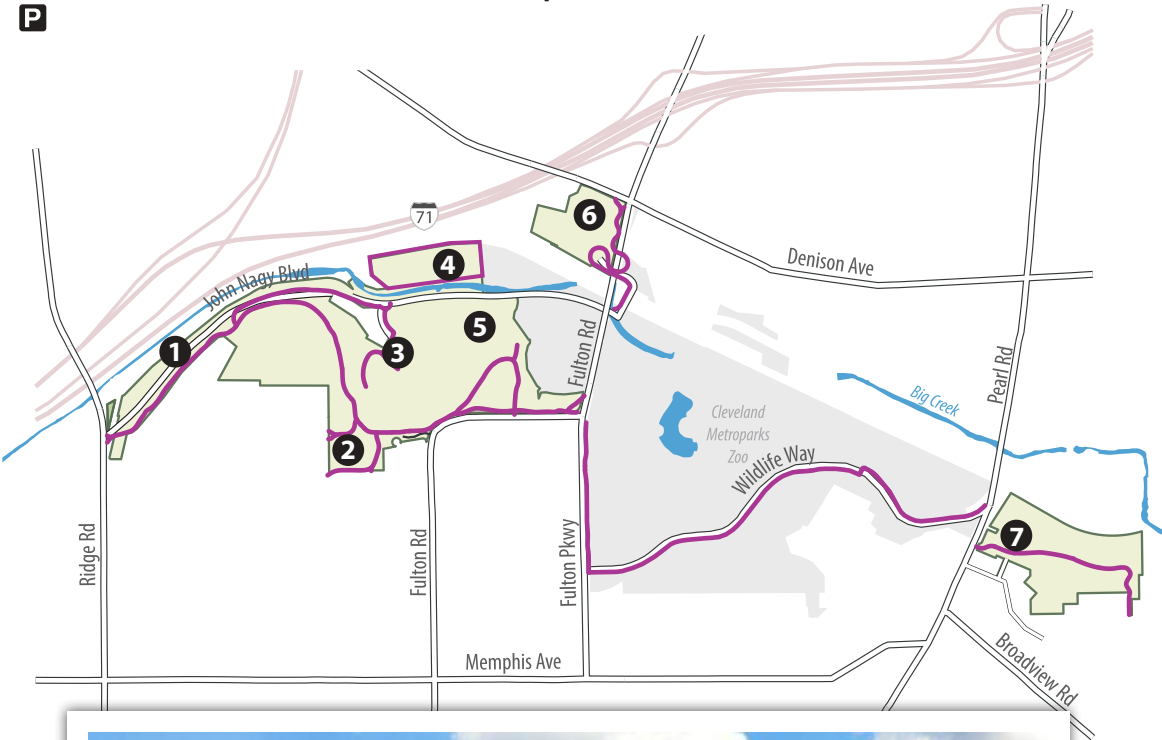
Brookside Stadium Grounds

P [Icon: picnic table] Vehicle access off John Nagy Blvd.
- 7

Brighton Park

P [Icons: picnic table, tent, wheelchair, bicycle] Vehicle access off Henninger Rd.

— All Purpose Trail



Brighton Park




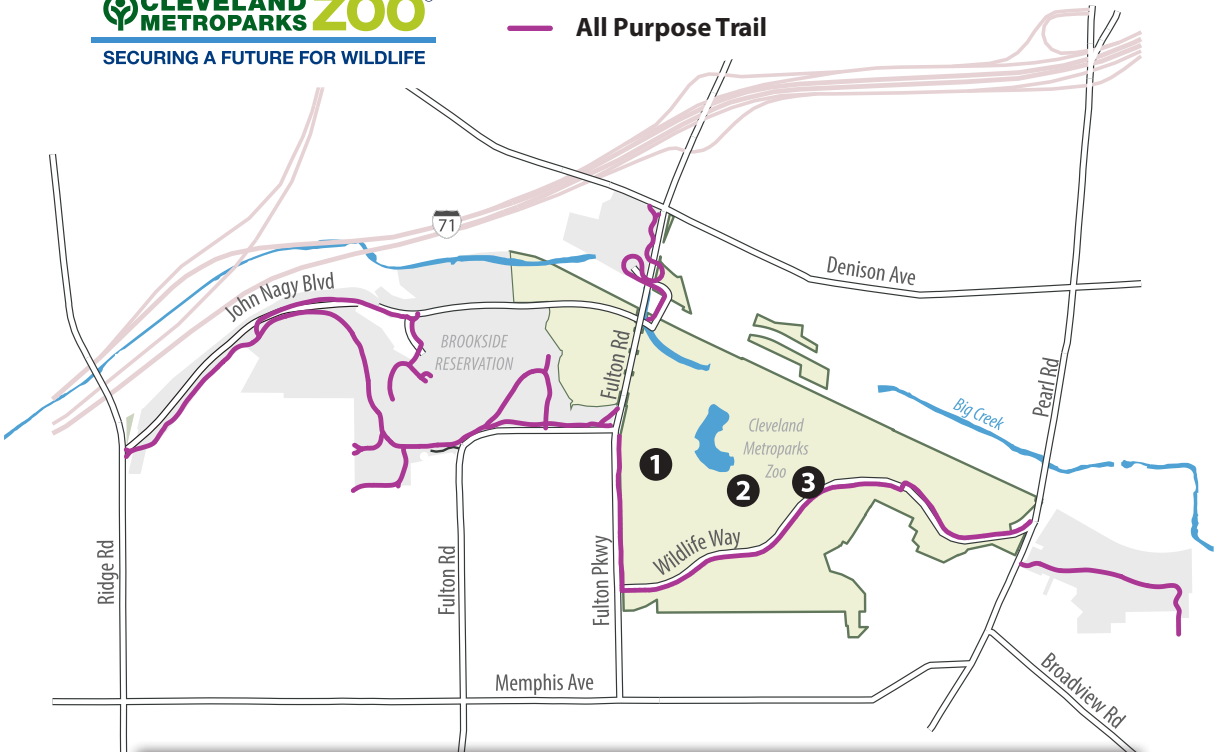
# CLEVELAND METROPARKS ZOO

Cleveland Metroparks Zoo is home to over 2,000 animals representing 400 species from around the world. The year-round Zoo features several unique destinations including African Savanna, Australian Adventure and Wilderness Trek. New adventures include Susie's Bear Hollow, a state-of-the-art tropical bear habitat, and the Eagle Zip Adventure, a thrilling 700-foot zipline ride above Waterfowl Lake. Cleveland Metroparks Zoo hosts some of the largest, after-hours special events in Northeast Ohio, including Asian Lantern Festival and Wild Winter Lights.



- 1 Cleveland Metroparks Administration Building
- 2 Cleveland Metroparks Zoo
- 3 Zoo Entrance

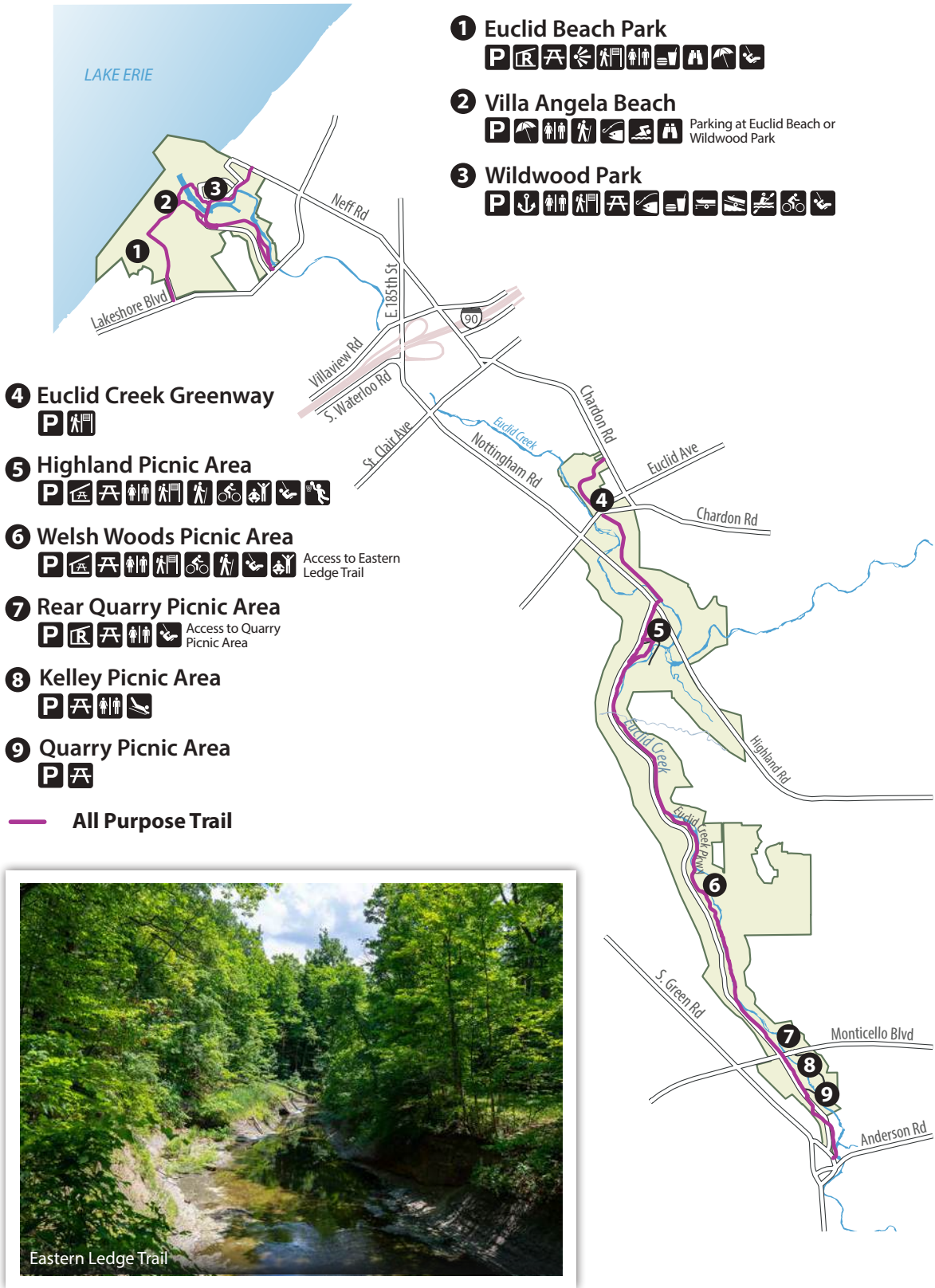
— All Purpose Trail



Amur Leopard

# EUCLID CREEK RESERVATION

Euclid Creek Reservation offers shady trails and picnic areas near the creek, surrounded by steep, forested hillsides and rocky cliffs. The lakefront portion of the park includes Wildwood, Villa Angela and Euclid Beach, offering boating access, picnicking, fishing, a large sandy beach and the script Cleveland sign. The Euclid Beach Pier pays homage to the former Euclid Beach Amusement Park and offers sweeping views of Lake Erie and the downtown city skyline. The southern portion of the park follows 2.5 miles of the Euclid Creek Valley, with scenic trails above and below the verdant corridor.





# GARFIELD PARK RESERVATION

Garfield Park Reservation's deep woodland valleys include scenic trails, picnic areas and a wetland. Five miles of all purpose trail traverse this historic park and include a popular loop and a connection to Mill Creek Falls, the county's tallest waterfall. Recent enhancements include the Garfield Park Program Center, new trails and the restoration of the historic pond, offering new recreation and education opportunities including fishing, kayaking and stand up paddleboarding.



Garfield Park Program Center

# HINCKLEY RESERVATION

Nationally known for the annual return of the “buzzards,” Hinckley Reservation features abundant hiking, climbing opportunities at Whipp’s Ledges and cultural history at Worden’s Ledges, which features unique carvings dating back to the 1940s. Guests can stop in the Hinckley Lake Boathouse & Store for grab & go food, beverages, apparel, books, and more or venture to Ironwood Golf Course – the Park District’s ninth course. The biggest highlight is the serene 90-acre Hinckley Lake, set to reopen in 2026.

- 1

Hinckley Hills Trailhead
- 2

Kiwanis Picnic Area
- 3

Ledge Lake Pool & Recreation Area

Pool entry fee during swimming season
- 4

Worden’s Ledges Trailhead
- 5

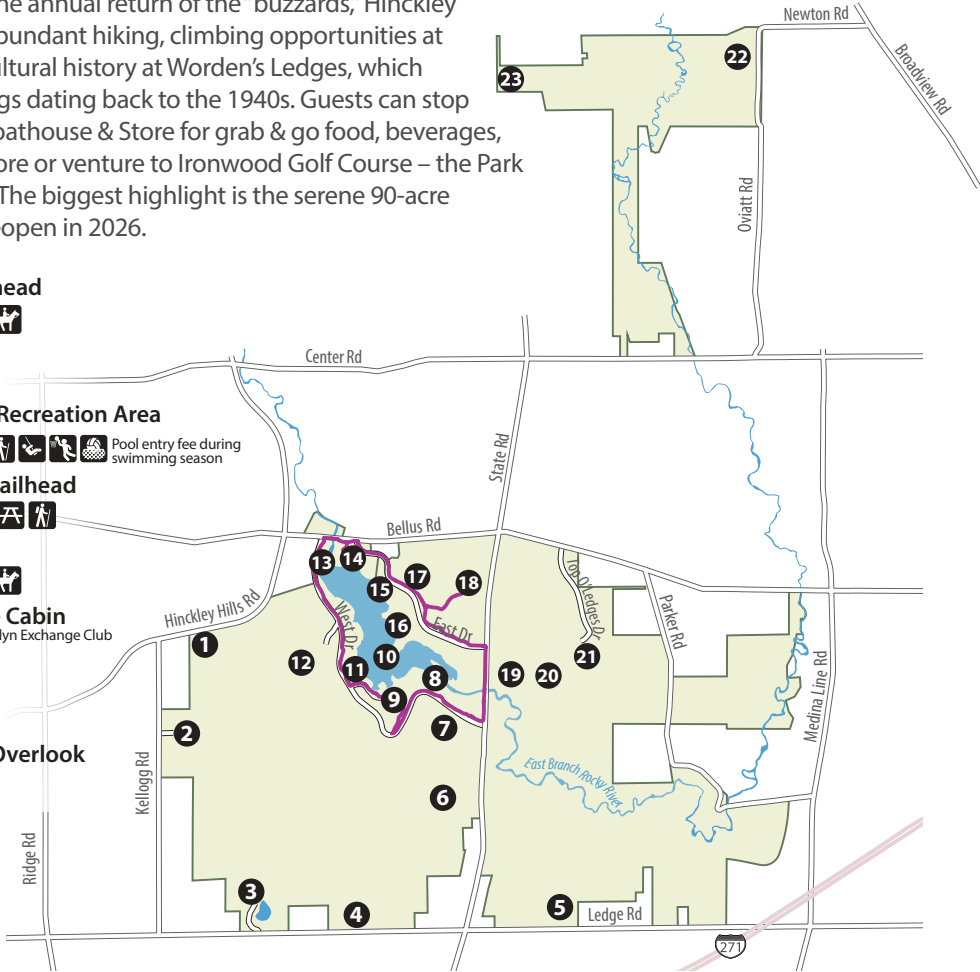
Judge’s Lake
- 6

Brooklyn Exchange Cabin

Reserved site operated by Brooklyn Exchange Club
- 7

Buzzard Roost
- 8

West Drive Scenic Overlook



- 9

Johnson’s Picnic Area
- 10

Hinckley Lake
- 11

Hinckley Lake Boathouse

Boat and Snowshoe rentals
- 12

Redwing Picnic Area
- 13

Spillway Swimming Area

- 14

Spillway Picnic Area
- 15

East Overlook
- 16

Indian Point Picnic Area
- 17

North & South Ball Fields
- 18

East Ball Field & Sledding Area

- 19

Whipp’s Ledges Picnic Area
- 20

Whipp’s Ledges

Rock climbing
- 21

Top O’Ledges Picnic Area
- 22

Rising Valley Picnic Area
- 23

Ironwood Golf Course

All Purpose Trail



Hinckley Lake



Worden’s Ledges

# HUNTINGTON RESERVATION

Huntington Reservation is located on the shores of Lake Erie and offers direct access to the lake for swimmers, paddlers, anglers and more. It is a hotspot for migratory birds in the spring and fall, especially water birds such as loons, grebes and mergansers. The Noshery and adjoining Sunset Picnic Plaza offer food and drink with striking lake views. The beach and surrounding forest provide a beautiful backdrop for sunset viewing or a summer hike. Three miles of nature trails pass through a variety of habitats ranging from forest, creek and meadow.

**1 Lake Erie Nature & Science Center**



**2 Wolf Picnic Area**



**3 BAYarts**

Art galleries and theater



**4 Porter Creek Trailhead**



**5 Huntington Beach**



**6 The Noshery**



**7 Karen's Way Play Space**

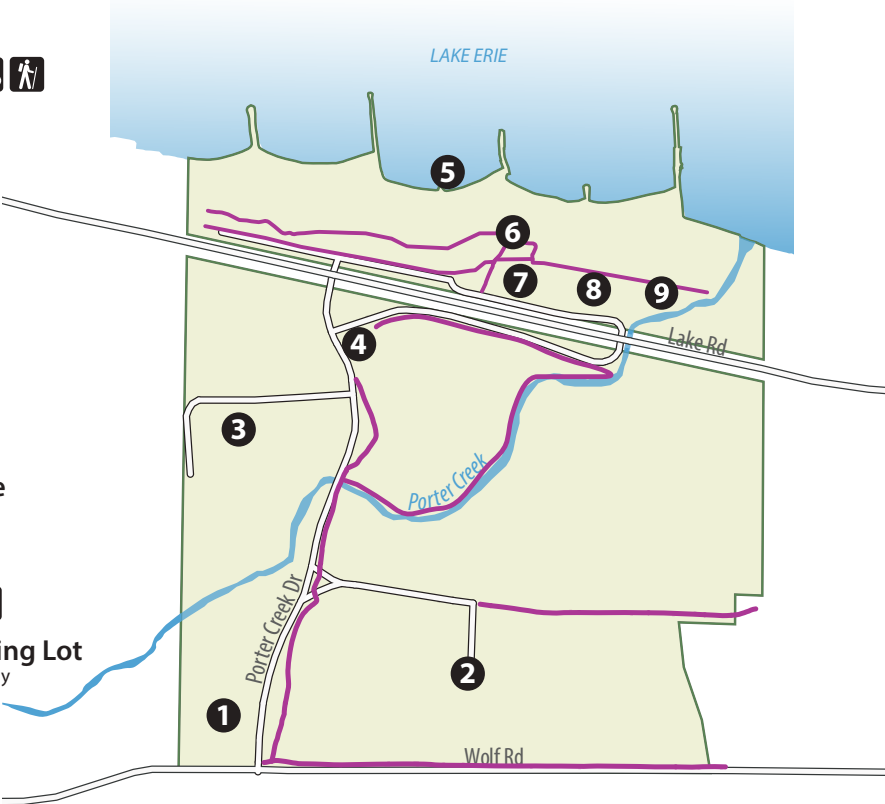


**8 Lake Picnic Area**




**9 Accessible Beach Parking Lot**

ADA parking and kayak drop-off only



**All Purpose Trail**



Huntington Beach



# LAKEFRONT RESERVATION

Lakefront Reservation encompasses Edgewater Park, Wendy Park, East 55th Street Marina, East 72nd Fishing Area and the Gordon Park Boat Ramp. Stretching along Cleveland's north coast, Lakefront Reservation connects guests with the region's most valuable natural resource, Lake Erie. With the addition of several new trails and the Wendy Park Bridge, Lakefront Reservation now offers unprecedented access to Cleveland's waterfront. Beaches, marinas, boat docks, large green spaces, the Cleveland script sign and the Lindsey Family Play Space offer guests a variety of experiences along the shore. In addition to the lakefront, the reservation also includes park space along the Cuyahoga River with highlights like Merwin's Wharf in Rivergate Park and the eLCee2 Water Taxi that connects guests from the East and West Bank of the Flats.

- 1

Perkins Beach


- 2

Upper Edgewater


- 3

Lindsey Family Play Space


- 4

Edgewater Beach


- 5

Edgewater Fishing Pier


- 6

Edgewater Boat Launch


- 7

Wendy Park


- 8

Historic U.S. Coast Guard Station



Parking at Wendy Park
- 9

Water Taxi


- 10

Heritage Park


- 11

Rivergate Park


- 12

Merwin's Wharf


- 13

Scranton Road Peninsula



 All Purpose Trail



**14 East 55th Street Marina**  
**P** Fuel dock, courtesy docks, overnight transient docks

**15 Patrick S. Parker Community Sailing Center**  
Tentative completion date Spring 2026

**16 East 55th Marina Fishing Area**  
**P**

**17 East 72nd Street Fishing Area**  
**P**

**18 North Gordon Park & Boat Launch**  
**P**

**19 Lakefront Administration Building**  
**P** Cleveland Lakefront Nature Preserve

**20 South Gordon Park**  
**P**



# MILL STREAM RUN RESERVATION

Mill Stream Run Reservation is named for the fast-flowing streams that originally provided power for the gristmills and sawmills for early settlers of the region. The reservation is buffered by broad gentle slopes and distant ridges, featuring numerous trails and picnic areas for guests to enjoy year-round, including Royalview Trail, one of four mountain bike trails across the park system. The reservation is also home to Wallace Lake, a 17-acre lake formed from a former quarry, and The Chalet, which features 700-foot-long refrigerated toboggan chutes for winter thrills. New highlights include the Wallace Lake Grille, offering concession fare, ice cream and more.

## 1 Music Mound



## 2 North Quarry Picnic Area



## 3 Music Mound Picnic Area



## 4 Wallace Lake



## 5 South Quarry Picnic Area



## 6 W.J. Green Picnic Area



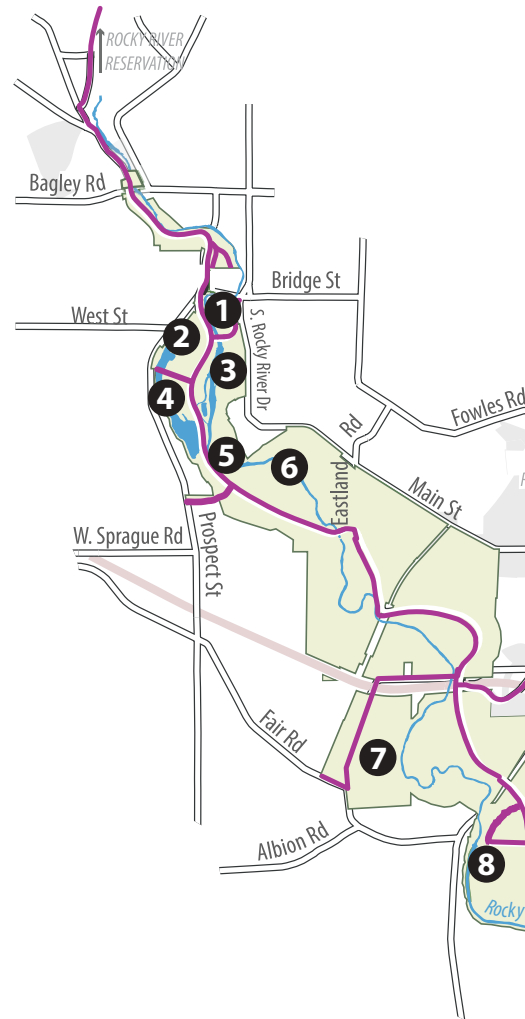
## 7 Wintergreen Picnic Area



## 8 Bonnie Park Picnic Area

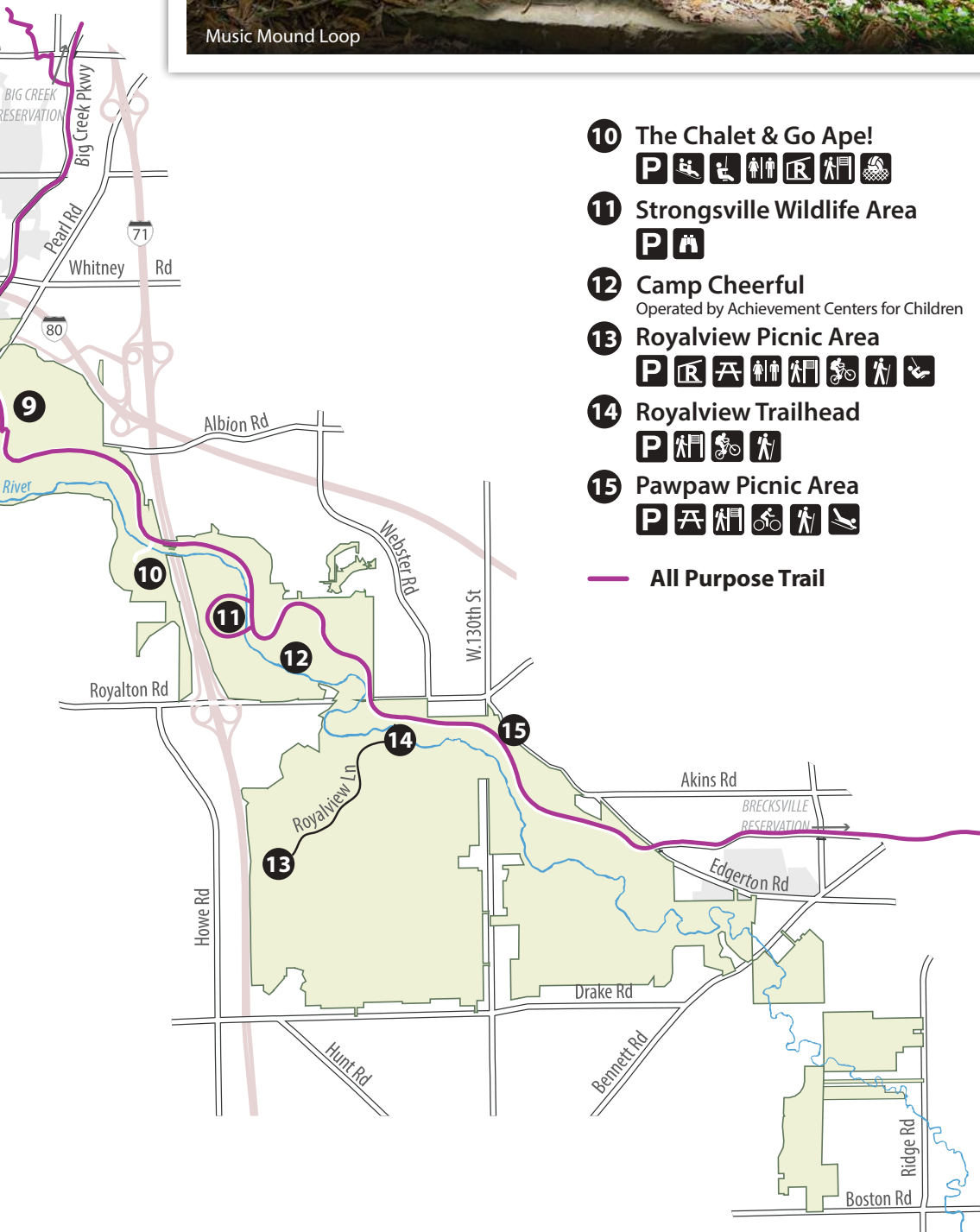


## 9 Albion Woods Picnic Area



Wallace Lake





- 10 The Chalet & Go Ape!**
- 11 Strongsville Wildlife Area**
- 12 Camp Cheerful**  
 Operated by Achievement Centers for Children
- 13 Royalview Picnic Area**
- 14 Royalview Trailhead**
- 15 Pawpaw Picnic Area**

All Purpose Trail

# NORTH CHAGRIN RESERVATION

North Chagrin Reservation stretches from the upland bluffs and former farm fields down scenic hemlock ravines to wetlands as it follows the Chagrin River. The Chagrin River Valley forms one of the original corridors of the Emerald Necklace. The reservation also includes the North Chagrin Nature Center, its raptor aviary and nearby Sanctuary Marsh and Sunset Pond, both popular spots for wildlife viewing. Other “must-see” spots include the enchanting Squire’s Castle, with rich history dating back to the 1890s, Manakiki Golf Course, one of the top municipal courses in the country, and A.B. Williams Memorial Woods, a National Natural Landmark.

- 1

Manakiki Golf Course

P 
- 2

Squire's Castle Picnic Area

P 
- 3

Oxbow Lagoon

P 
- 4

Old River Farm Reservable Picnic Area

P 
- 5

River Grove Picnic Area

P  Buckeye, Chestnut and Oak Shelters
- 6

Horse Trailer Parking

P 
- 7

Rogers Meadow

P 
- 8

Wilson Mills Trailhead

P  Foster's Run
- 9

Williams Woods Backcountry Sites

 3 primitive camp sites. Permit required.
- 10

A.B. Williams Memorial Woods


- 11

Forest Picnic Area

P 
- 12

North Chagrin Nature Center

P  Snowshoe Rental
- 13

Buttermilk Falls Overlook

P 
- 14

Intergrove Lodge Picnic Area

P 
- 15

Strawberry Lane Trailhead

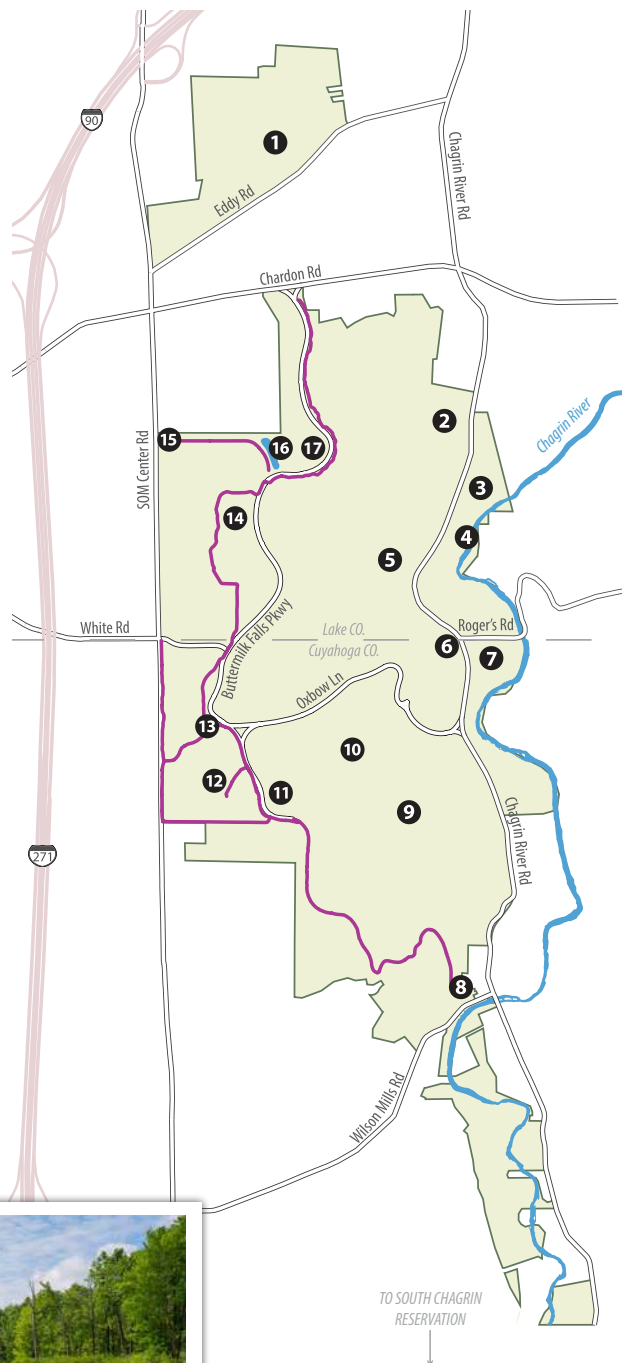
P 
- 16

Strawberry Pond

P 
- 17

Strawberry Picnic Area


P 
- All Purpose Trail



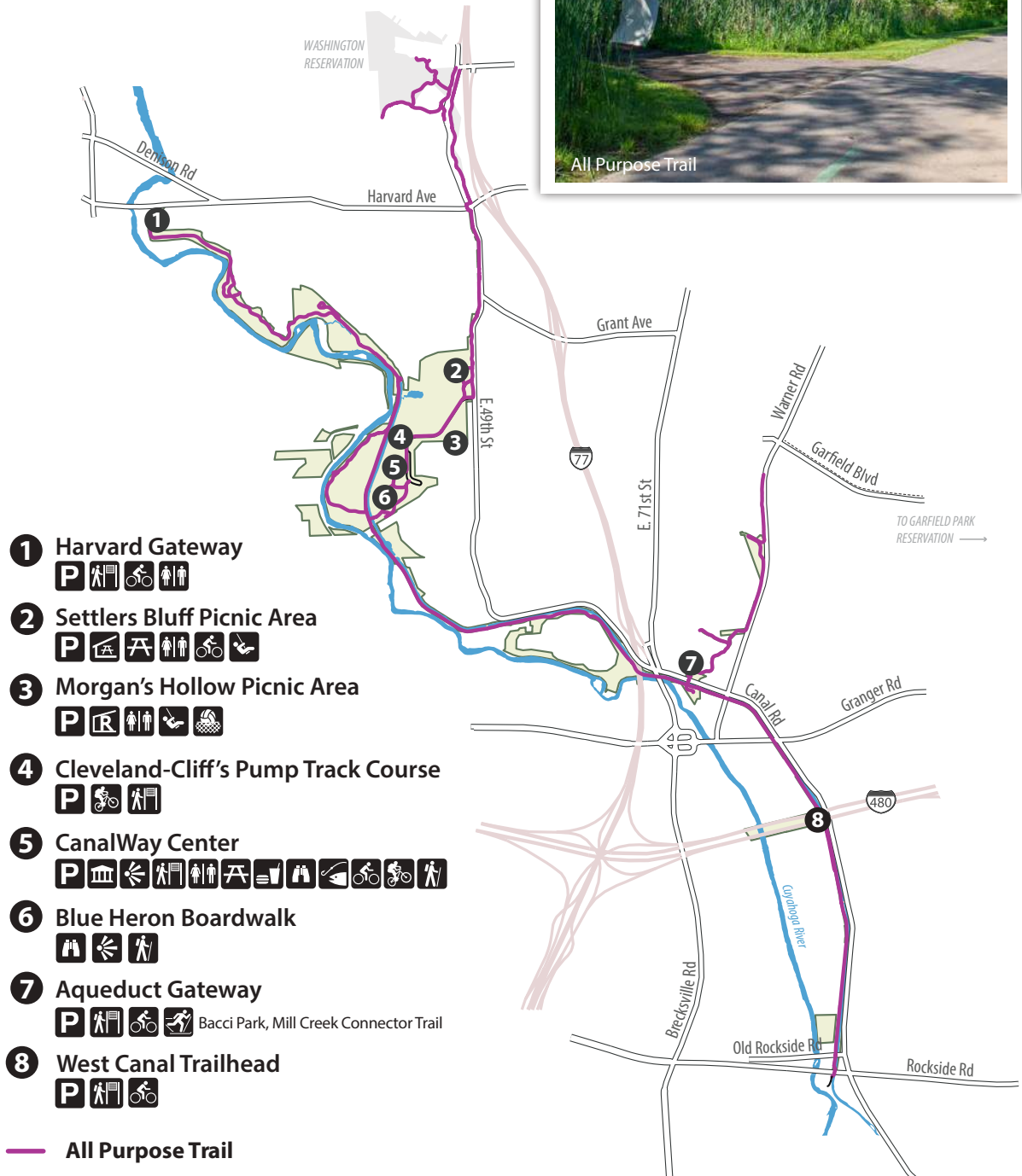
Sunset Pond

# OHIO & ERIE CANAL RESERVATION

The Ohio & Erie Canal Reservation lies within the Ohio & Erie Canalway National Heritage Corridor with a unique blend of industrial valley and natural beauty. The reservation is a popular spot along the Towpath Trail that runs over 101-miles through the heart of Ohio up to Cleveland's lakefront. CanalWay Center, the reservation's educational visitor center, hosts dozens of free and low-cost nature and cultural history programs each month. The reservation is also home to four mountain bike trails and the Cleveland-Cliffs Bike Park, a free outdoor biking complex designed for both beginner and advanced riders.



All Purpose Trail





# ROCKY RIVER RESERVATION (NORTH)

Rocky River Reservation follows the course of the Rocky River from Berea northward into Lakewood near Lake Erie. The character of the reservation is strongly influenced by the river, beloved by anglers for fly fishing and nationally known for steelhead trout. Massive shale cliffs rise above the willows, sycamores and cottonwoods, and many trails wind through the valley's deep floodplain forests, meadows and wetlands. Among the many highlights include the scenic Emerald Necklace Marina, and the reservation's three golf courses – Big Met, Little Met and Mastick Woods.

- 1 Scenic Park/Emerald Necklace Marina**  

- 2 Rockcliff Spring**  

- 3 Memorial Field**  

- 4 Stinchcomb-Groth Memorial**  

- 5 Tyler Field**  

- 6 Cleveland Metroparks Administrative Offices - West**  

- 7 Little Met Golf Course**  

- 8 Big Met Golf Course**  
 Snowshoe rental
- 9 Mastick Woods Golf Course**  


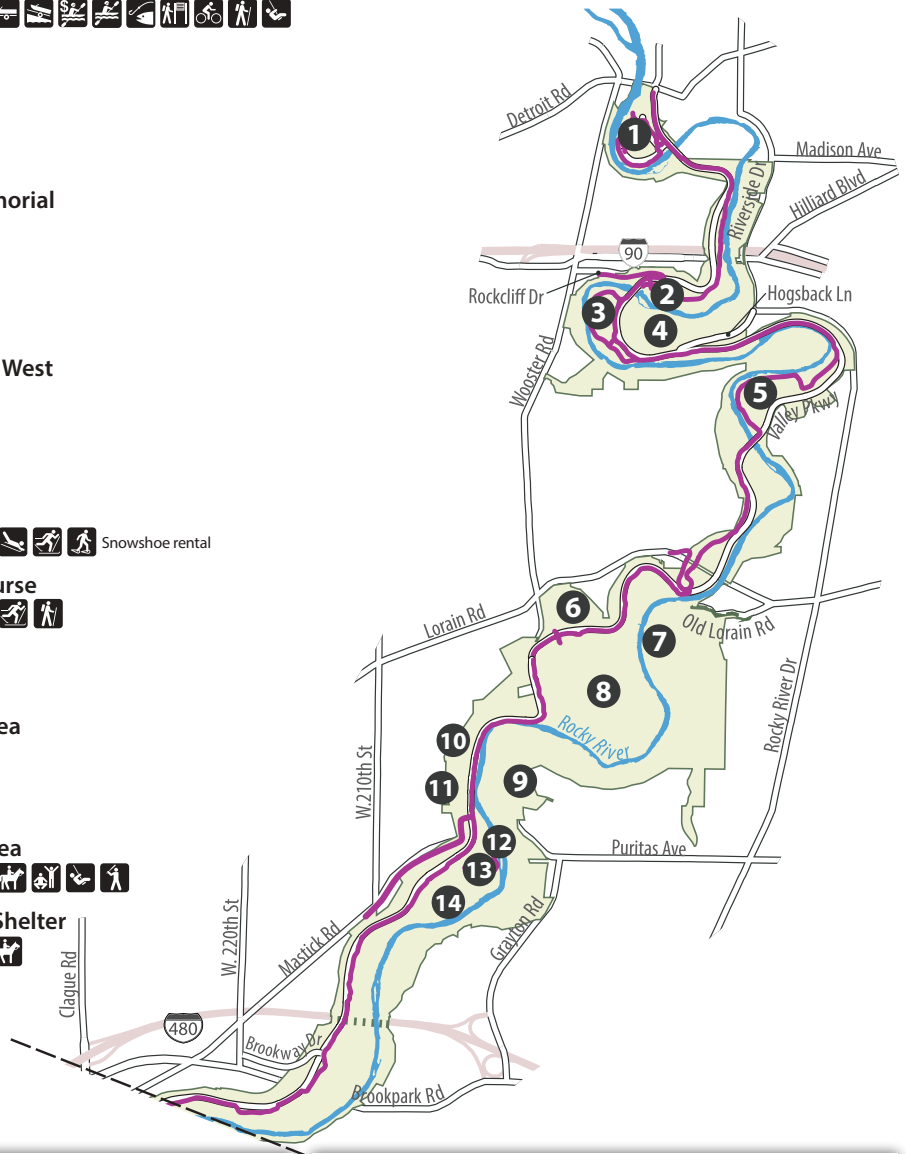
- 10 Sycamore Shelter**  

- 11 North Mastick Picnic Area**  

- 12 Rocky River Stables**  
 Operated by Valley Riding, Inc.
- 13 South Mastick Picnic Area**  

- 14 Cottonwood Reserved Shelter**  


 All Purpose Trail



Emerald Necklace Marina



Big Met Golf Course

# ROCKY RIVER RESERVATION (SOUTH)

Guests seeking scenic views or a fitness challenge can explore the Fort Hill Stairs. Nearby enhancements including the West Channel Pond Loop and West Channel Pond Bridge connect guests with numerous bird species and wildlife, including the resident beavers. Rocky River Reservation is popular for maple sugaring in the spring and Rocky River Nature Center, with its surrounding trails and new play area, hosts many popular educational programs year-round.

- 1

Rocky River Nature Center

P

Fort Hill Stairs
- 2

Big Cedar Point Picnic Area

P
- 3

Little Cedar Point Picnic Area

P
- 4

Frostville Museum

Operated by Olmsted Historical Society

P
- 5

Rocky River Oxbow Lagoon

P
- 6

Maple Grove Picnic Area

P
- 7

Lewis Road Riding Ring

P
- 8

Lagoon Picnic Area

P
- 9

Willow Bend Picnic Area

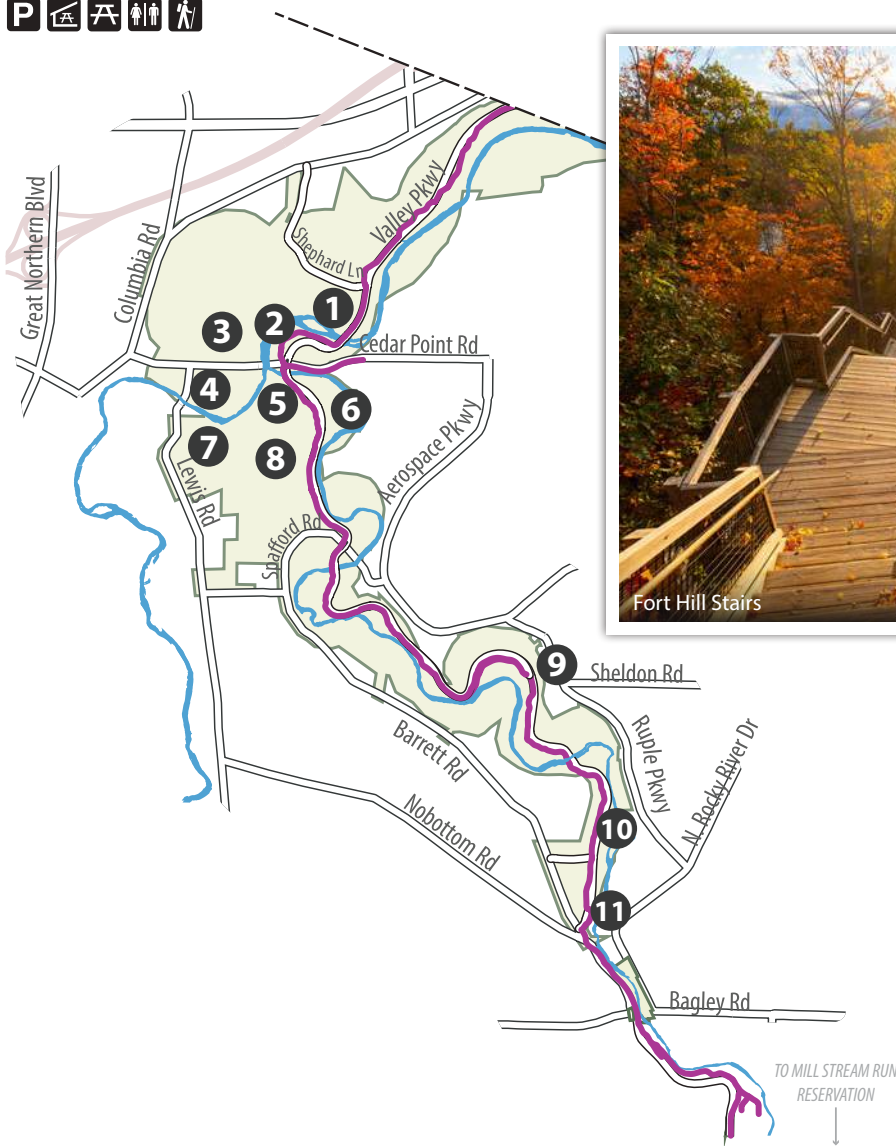
P
- 10

Sledding Hill

P
- 11

Berea Falls Scenic Overlook

P
- All Purpose Trail



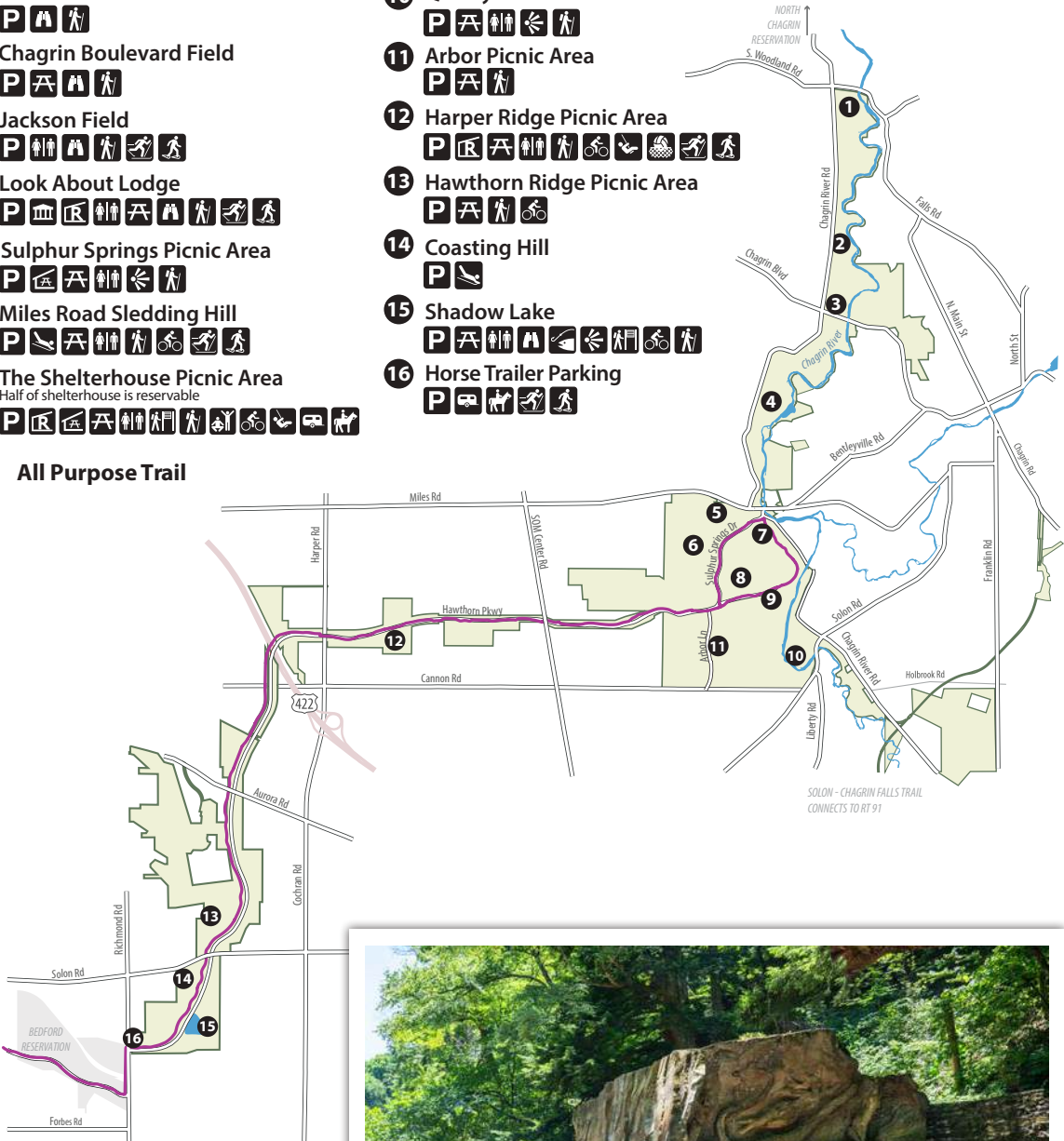
# SOUTH CHAGRIN RESERVATION

South Chagrin Reservation, bordered on the eastern edge by the Chagrin River, is known for its unique rock formations, crystal clear streams and waterfalls. Unique soil supports the abundant growth of black birch throughout the forest. Rugged trails lead guests through hemlock forests, sandstone ledges, cold water creeks and ravines. Sites rich in history include Look About Lodge, Henry Church, Jr., Rock, Quarry Rock and the Polo Field.

- 1 Polo Field**  
P [Icons: picnic table, tent, wheelchair, stroller, dog, horse, mountain bike, person]
- 2 Old Field**  
P [Icons: picnic table, wheelchair]
- 3 Chagrin Boulevard Field**  
P [Icons: picnic table, wheelchair]
- 4 Jackson Field**  
P [Icons: picnic table, wheelchair, mountain bike, person]
- 5 Look About Lodge**  
P [Icons: picnic table, tent, wheelchair, stroller, dog, horse, mountain bike, person]
- 6 Sulphur Springs Picnic Area**  
P [Icons: picnic table, wheelchair, mountain bike, person]
- 7 Miles Road Sledding Hill**  
P [Icons: sled, wheelchair, mountain bike, person]
- 8 The Shelterhouse Picnic Area**  
Half of shelterhouse is reservable  
P [Icons: picnic table, tent, wheelchair, stroller, dog, horse, mountain bike, person]

- 9 Henry Church, Jr., Rock Picnic Area**  
P [Icons: picnic table, tent, wheelchair, stroller, dog, horse, mountain bike, person]
- 10 Quarry Rock Picnic Area**  
P [Icons: picnic table, wheelchair, mountain bike, person]
- 11 Arbor Picnic Area**  
P [Icons: picnic table, wheelchair]
- 12 Harper Ridge Picnic Area**  
P [Icons: picnic table, tent, wheelchair, stroller, dog, horse, mountain bike, person]
- 13 Hawthorn Ridge Picnic Area**  
P [Icons: picnic table, wheelchair, mountain bike, person]
- 14 Coasting Hill**  
P [Icons: sled, wheelchair]
- 15 Shadow Lake**  
P [Icons: picnic table, tent, wheelchair, stroller, dog, horse, mountain bike, person]
- 16 Horse Trailer Parking**  
P [Icons: picnic table, tent, dog, horse, mountain bike, person]

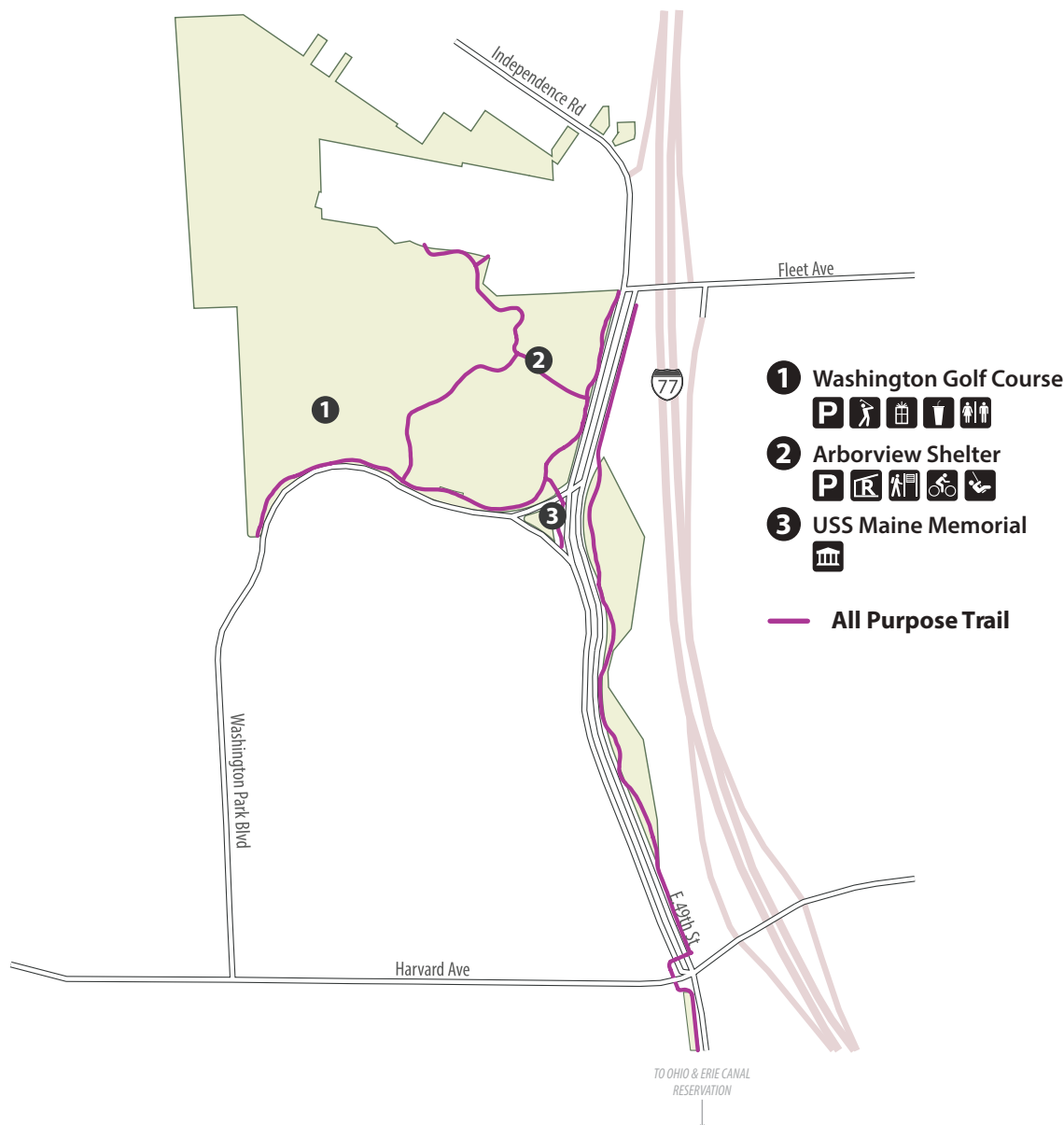
**All Purpose Trail**





# WASHINGTON RESERVATION

Washington Reservation includes a recreation field, picnic shelter, wetlands and an all purpose trail with neighborhood links. Washington Golf Course hosts the First Tee of Cleveland Golf Learning Center and is certified by Audubon International as a Gold Signature Sanctuary for environmental stewardship.



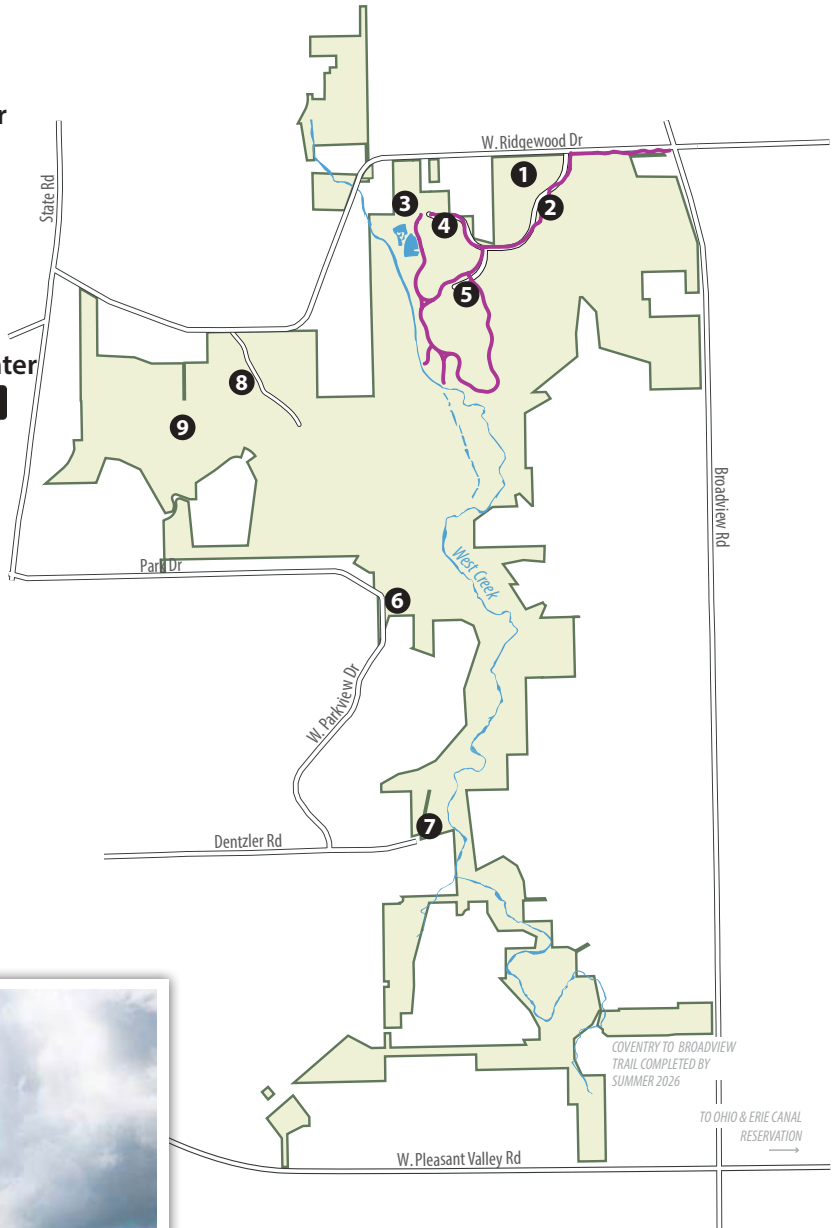
Washington Golf Course

# WEST CREEK RESERVATION

West Creek Reservation connects the community to the scenic West Creek Valley, which harbors shale bluffs, forest-draped hillsides, and both natural and human-made wetlands that shelter a diverse variety of wildlife. The Watershed Stewardship Center promotes sustainable action and is a hub for the development, implementation and evaluation of best practices for urban habitat and watershed restoration. The reservation features an expansive system of mountain biking trails as well as the scenic Skyline Overlook that provides views of downtown Cleveland.

- 1 Keystone Reservable Shelter**
- 2 Keystone Loop Trailhead**
- 3 Monarch Bluff Picnic Area**
- 4 Watershed Stewardship Center**
- 5 Bluebird Point**
- 6 Center Park**
- 7 Dentzler Trailhead**
- 8 Camp Corde**
- 9 High Point Park**

All Purpose Trail



Bluebird Point Trail

# FIND YOUR COURSE

Enjoy a round at one of nine scenic, fast-play courses.

Book your tee time at  
[clevelandmetroparks.com/golf](http://clevelandmetroparks.com/golf)

**Big Met | Fairview Park**  
18 Holes  
440-331-1070

**Ironwood | Hinckley**  
18 Holes  
330-278-7171

**Little Met | Cleveland**  
9 Holes  
216-941-9672

**Manakiki | Willoughby Hills**  
18 Holes, Practice area  
440-942-2500

**Mastick Woods | Cleveland**  
9 Holes  
216-267-5626

**Seneca | Broadview Heights**  
36 Holes, Driving Range  
440-526-0043

**Shawnee Hills | Bedford**  
18 Holes, Par 3 Course, Driving Range  
440-232-7184

**Sleepy Hollow | Brecksville**  
18 Holes, Driving Range  
440-526-4285

**Washington | Newburgh Heights**  
9 Holes, Driving Range  
216-641-1864  
Home to First Tee

**Cleveland Metroparks Academy of Golf** helps new, advanced and junior golfers improve their game. Our team of PGA professionals are ready to assist you in an individual or group setting.

Sign up for **Bonus Rounds** and start saving on every round.





## PLAN YOUR EVENT

Cleveland Metroparks offers more than 75 reservable facilities across 18 park reservations and Cleveland Metroparks Zoo.

Find and reserve the perfect venue at [clevelandmetroparks.com/rentals](https://clevelandmetroparks.com/rentals).



Stillwater Place - Cleveland Metroparks Zoo



Keystone Pavilion - West Creek Reservation



Oak Grove Picnic Area - Brecksville Reservation



# GIFT OF NATURE / DIRECTORY

Celebrate what Cleveland Metroparks means to you by making a tax-deductible gift today.

Support the Emerald Necklace by becoming a monthly sustaining donor, contributing to the Trails or Conservation Funds, or discovering more ways to give at [clevelandmetroparks.com/donate](https://clevelandmetroparks.com/donate).



Eastern Ledge Trail - Euclid Creek Reservation



Garfield Park Pond Restoration and Program Center - Garfield Park Reservation



Storybook Trail - Rocky River Reservation

## Cleveland Metroparks Directory

### Cleveland Metroparks Administration Offices

216-635-3200  
4101 Fulton Parkway  
Cleveland, OH 44144  
[clevelandmetroparks.com](https://clevelandmetroparks.com)

### Rental Facilities

216-635-3304

### Cleveland Metroparks Police

Accidents or Emergencies  
440-333-4911

### Cleveland Metroparks Zoo & The RainForest

216-661-6500  
3900 Wildlife Way  
Cleveland, OH 44109  
[FutureForWildlife.org](https://FutureForWildlife.org)

### Cleveland Metroparks Golf

Golf Services/440-232-7247  
(general course info & inquiries)  
[clevelandmetroparks.com/golf](https://clevelandmetroparks.com/golf)

### Chalet Recreation Area

16200 Valley Parkway  
Strongsville, OH 44136  
Mill Stream Run Reservation  
440-572-9990

### Outdoor Experiences & Education

216-954-3400

### Nature Centers:

#### Brecksville Nature Center

9000 Chippewa Creek Drive  
Brecksville, OH 44141  
Brecksville Reservation  
440-526-1012

#### CanalWay Center

4524 E. 49th Street  
Cuyahoga Heights, OH 44125  
Ohio & Erie Canal Reservation  
216-206-1000

#### North Chagrin Nature Center

3037 SOM Center Road  
Off Buttermilk Falls Parkway  
Willoughby Hills, OH 44094  
North Chagrin Reservation  
440-473-3370

#### Rocky River Nature Center

24000 Valley Parkway  
North Olmsted, OH 44070  
Rocky River Reservation  
440-734-6660

#### Watershed Stewardship Center

2277 W. Ridgewood Drive  
Parma, OH 44134  
West Creek Reservation  
440-887-1968





# Your Time Your Place

CLEVELAND METROPARKS



[clevelandmetroparks.com](http://clevelandmetroparks.com)